

Disabled Bay associate with 58 Ardenslate Road, Dunoon

### LEGEND



Location of Disabled Bay

Title:

**This is the Location Plan of Residential Disabled Bays refer to in the “Argyll and Bute Council (Disabled Street Parking – Bute & Cowal) (variation) (no.3) Order 2022”**

Development and Infrastructure Services  
Director: Kirsty Flanagan

Drawing Number: BCD2021/01

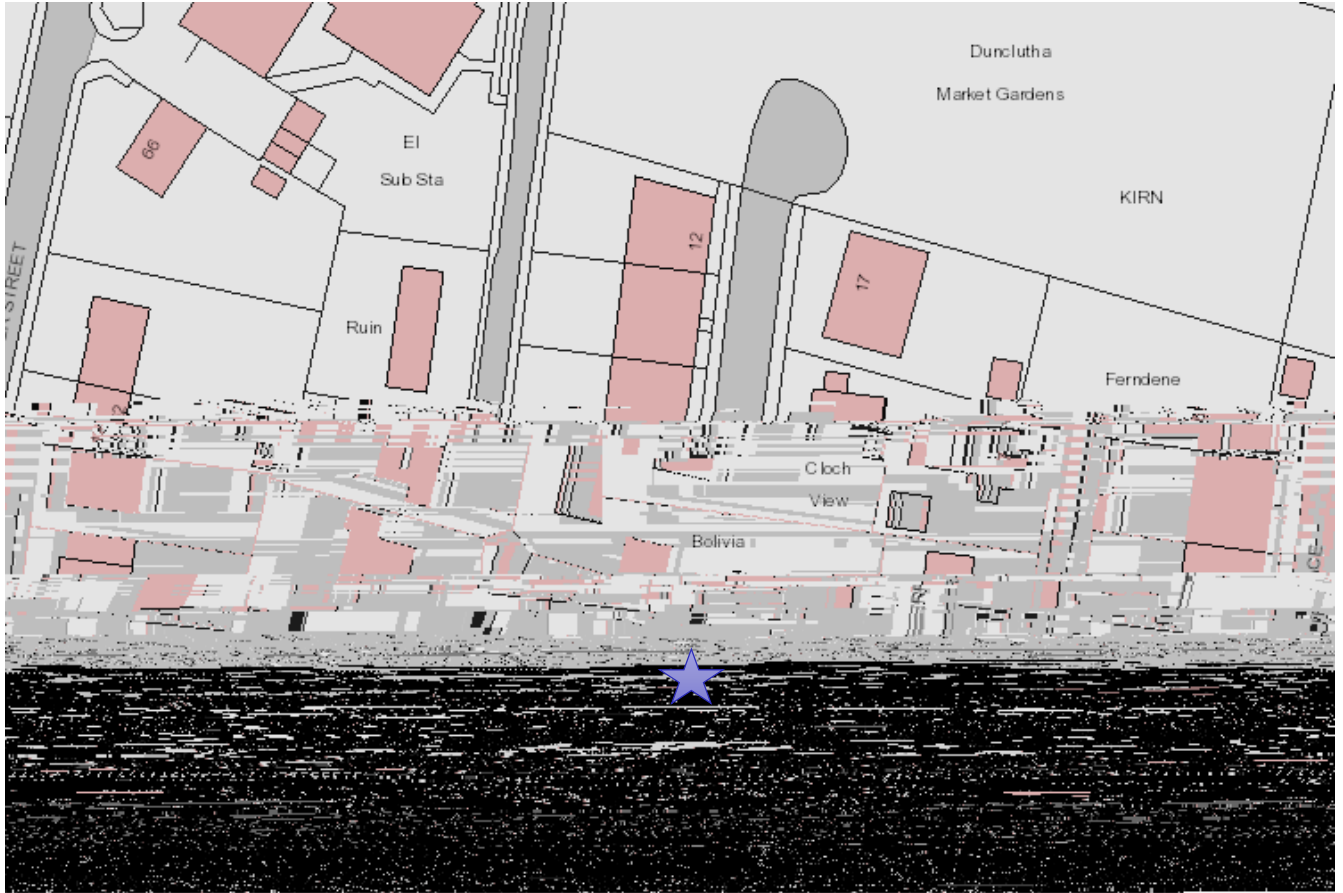
Drn By SCA

Scale: NTS

Chk by SW

Date: 14/04/2021





Disabled Bay associate with 8 Argyll Terrace, Kim, Dunoon

**LEGEND**



Location of Disabled Bay

Title:

**This is the Location Plan of Residential Disabled Bays refer to in the “Argyll and Bute Council (Disabled Street Parking – Bute & Cowal) (variation) (no.3) Order 2022”**

Development and Infrastructure Services  
Director: Kirsty Flanagan

Drawing Number: BCD2021/02

Drn By SCA

Scale: NTS

Chk by SW

Date: 14/04/2021



**LEGEND**



Location of Disabled Bay

Title:

**This is the Location Plan of Residential Disabled Bays refer to in the “Argyll and Bute Council (Disabled Street Parking – Bute & Cowal) (variation (no.3) Order 2022”**

Development and Infrastructure Services  
Director: Kirsty Flanagan

Drawing Number:

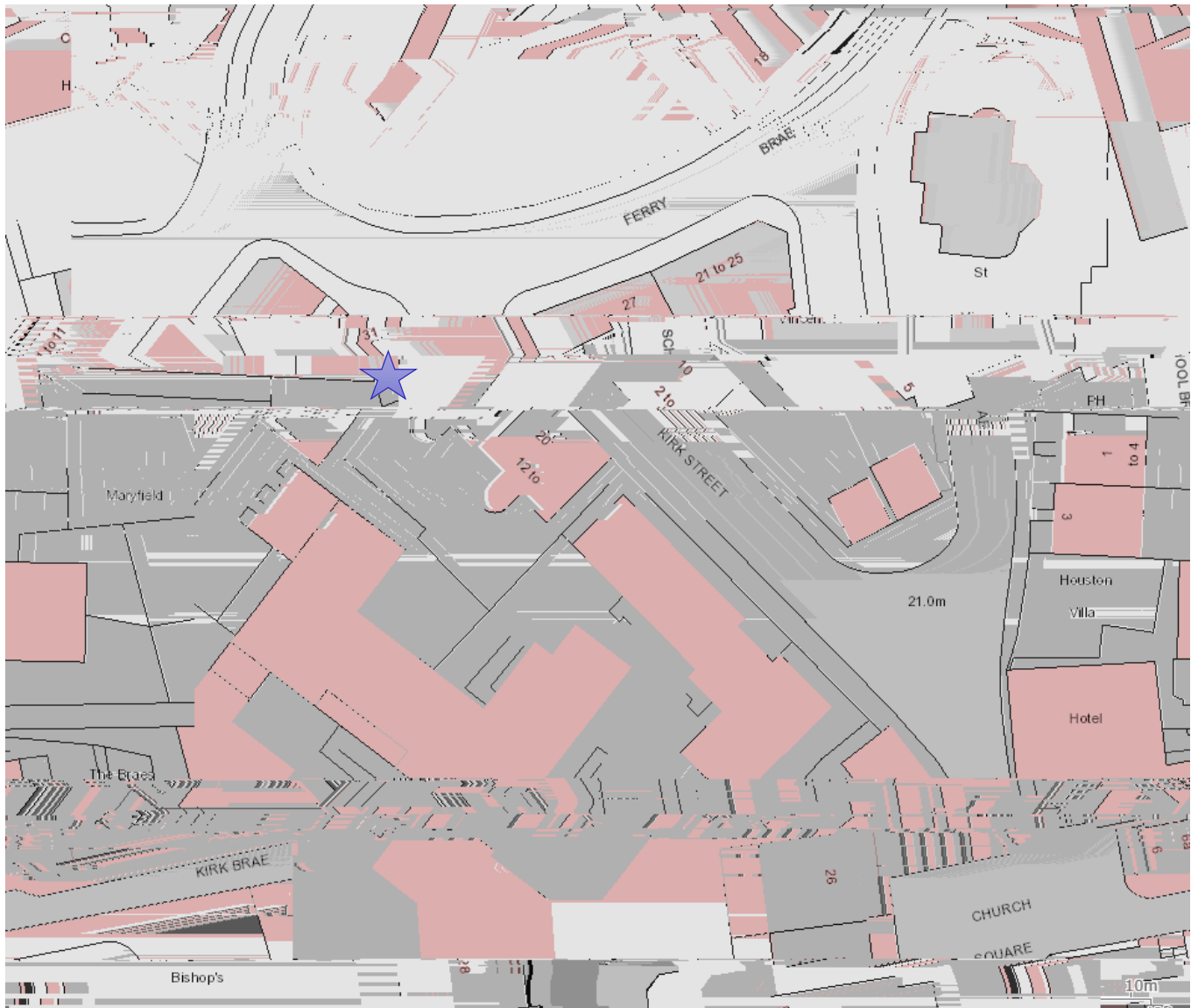
Dwn By

Scale:

Chk by

Date:





Disabled Bay associate with 5 Kirk Street, Dunoon

**LEGEND**



Location of Disabled Bay

Title:

**This is the Location Plan of Residential Disabled Bays refer to in the “Argyll and Bute Council (Disabled Street Parking – Bute & Cowal) (variation) (no.3) Order 2022”**

Development and Infrastructure Services  
Director: Kirsty Flanagan

Drawing Number: BCD2021/04

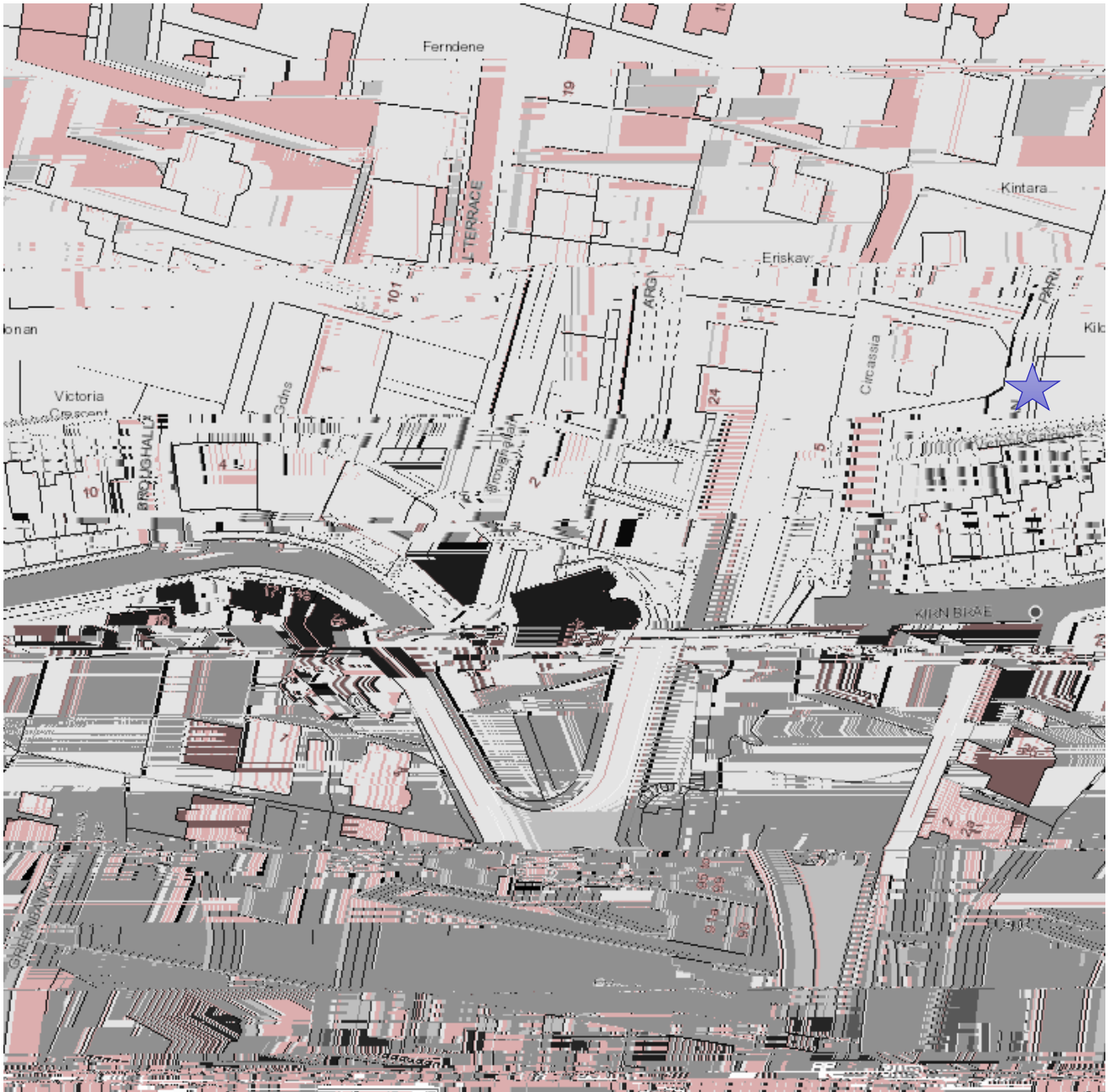
Drn By Sca

Scale: NTS

Chk by SW

Date: 14/04/2021





Disabled Bay associate with 1 “Broughallen Gardens”(on Marine Parade, Kirm, Dunoon

**LEGEND**



Location of Disabled Bay

Title:

**This is the Location Plan of Residential Disabled Bays refer to in the “Argyll and Bute Council (Disabled Street Parking – Bute & Cowal) (variation) (no.3) Order 2022”**

Development and Infrastructure Services  
Director: Kirsty Flanagan

Drawing Number: BCDB2021/05

Drn By Sca

Scale: NTS

Chk by SW

Date: 14/04/2021





Disabled Bay associate with 5 Miller Avenue, Innellan

**LEGEND**



Location of Disabled Bay

Title:

**This is the Location Plan of Residential Disabled Bays refer to in the “Argyll and Bute Council (Disabled Street Parking – Bute & Cowal) (variation) (no.3) Order 2022”**

Development and Infrastructure Services  
Director: Kirsty Flanagan

Drawing Number: BCDB2021/06

Drn By SCA

Scale: NTS

Chk by SW

Date: 14/04/2021





**LEGEND**



Location of Disabled Bay

Title:

**This is the Location Plan of Residential Disabled Bays refer to in the “Argyll and Bute Council (Disabled Street Parking – Bute & Cowal) (variation) (no.3) Order 2022”**

Development and Infrastructure Services  
Director: Kirsty Flanagan

Drawing Number: BCDB2021/07

Drn By SCA

Scale: NTS


Chk by SW

Date:

14/04/2021







Disabled Bay associate with Ivy Cottage on Shore Road, near Strone Post Office, Dunoon

### LEGEND



Location of Disabled Bay

Title:

**This is the Location Plan of Residential Disabled Bays refer to in the “Argyll and Bute Council (Disabled Street Parking – Bute & Cowal) (variation) (no.3) Order 2022”**

Development and Infrastructure Services  
Director: Kirsty Flanagan

Drawing Number: BCD2021/08

Drn By SCA

Scale: NTS

Chk by SW

Date: 14/04/2021





**LEGEND**

Location of Disabled Bay

Title:

**This is the Location Plan of Residential Disabled Bays refer to in the “Argyll and Bute Council (Disabled Street Parking – Bute & Cowal) (variation) (no.3) Order 2022”**

Development and Infrastructure Services  
Director: Kirsty Flanagan

Drawing Number:

Dwn By

Scale:

Chk by

Date:





**LEGEND**



Location of Disabled Bay

Title:

**This is the Location Plan of Residential Disabled Bays refer to in the “Argyll and Bute Council (Disabled Street Parking – Bute & Cowal) (variation) (no.3) Order 2022”**

Development and Infrastructure Services  
Director: Kirsty Flanagan

Drawing Number: BCDB2021/10

Drn By Sca

Scale: NTS

Chk by SW

Date: 14/04/2021





Drawing Number:

Dwn By

Chk by

Date:



Disabled Bay associate with 12 Mount Stuart Road Rothesay

**LEGEND**



Location of Disabled Bay

Title:

**This is the Location Plan of Residential Disabled Bays refer to in the “Argyll and Bute Council (Disabled Street Parking – Bute & Cowal) (variation) (no.3) Order 2022”**

Development and Infrastructure Services  
Director: Kirsty Flanagan

Drawing Number: BCDB2021/12

Drn By SCA

Scale: NTS

Chk by SW

Date: 14/04/2021

